

REESTABLISHED AND WITNESSED CORNER FOR OREGON DEPARTMENT OF
FORESTRY
5005 Third St., Tillamook, Oregon 97141
JUNE 11, 2009

Center North 1/16 corner for Section 24, T1N, R10W, W.M.,
Tillamook County, Oregon.

ORIGINAL by Richard A. Morris, October, 1962.

1 1/2"x36" galvanized iron pipe with 3" bronze cap marked
"OREGON DEPARTMENT OF FORESTRY N 1/16 C---C S24 1962 RS401", 32
inches in ground; missing.

20" Hemlock bears N65.5°E 9.9 ft.; scribed CN 1/16 S24 BT;
missing.

17" Hemlock bears N80°W 12.3 ft.; scribed CN 1/16 S24 BT
RS401; missing.

REESTABLISHED Basis of Bearing N01°01'48" from C1/4 to N1/4
(SEE MAP A-1034)

Set 5/8"x30" iron rod with yellow plastic cap marked
"LETTENMAIER PLS 46138", 35" in ground, on southerly edge of
pit-run surfaced road, from which a:

12" Alder bears N55°55'12"E 185.85 ft. to face; scribed CN
1/16 T1N R10W S24 BT.

9" Douglas Fir bears N79°01'21"E 47.22 ft. to face;
scribed CN 1/16 T1N R10W S24 BT.


5/8"x30" iron rod with yellow plastic cap marked
"LETTENMAIER PLS 46138", 23" in the ground, bears
S68°20'48"W 44.90 ft. to center of rod; on cut bank of
road.

5/8"x30" iron rod with yellow plastic cap marked
"LETTENMAIER PLS 46138", 25" in the ground, bears
N52°43'14"W 128.75 ft. to center of rod; on fill slope of
road.

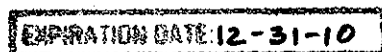
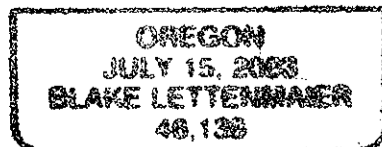
3.75" x 72" orange Carsonite post with decal marked
"WITNESS POST - PLEASE DO NOT DISTURB NEARBY - SURVEY
MAKER", 16" in the ground, bears N02°23'40"W 20.17 ft. to
top center of post; on fill shoulder of road.

Metal location poster on new BTs. 3/4" brass washer marked "L.S.
46138" nailed to face of new tree Bts. Present and witnessed by
Cliff (Da' Man) Foster, Gary Baker, Aaron Inman and Troy Ramsell.

Reestablished by



Blake Lettenmaier



BOOK 7 500